Approved For Release 1999/09/24 : CIA-RDP78-05867A000624520009-2

PHOTO NO. 1 10 10 | IR 18 G 905-71 | REF REFERENCE | 29 37 S | 30 33 E

COUNTRY SOUTH AFRICA | WAC 1978 B

AREA NO	SUBJECT	SUBJECT	SUBJECT	SUBJECT	SUBJECT	SUBJECT	SUBJECT	SUBJECT
PIETERMARITZBURG							C	I
TY H ALL.								

25X1A

[redacted]

7

DATE OF PHOTO	TYPE	QUALITY	CLASS	NO. OF CARDS
26 MAY 74				

CLASSIFICATION CONFIDENTIAL | CAPTIONED BY JAC

Approved For Release 1999/09/24 : CIA-RDP78-05867A000624520009-2

Approved For Release 1999/09/24 : CIA-RDP78-05867A000624520009-2

			29 37 S	30 23 E	
COUNTRY SOUTH AFRICA	PROVINCE NATAL				

AREA NO	SUBJECT	SUBJECT	SUBJECT	SUBJECT	SUBJECT	SUBJECT	SUBJECT	SUBJECT
PIETERMARITZBURG								
GWE ST	TH ROUGH	CHURCH						
HST.								

25X1A

[redacted]

DATE OF PHOTO	TYPE	QUALITY	CLASS	NO. OF CARDS
26 MAY 74			6,7	

CLASSIFICATION CONFIDENTIAL

CAPTIONED BY

PHOTO ANALYSIS

Approved For Release 1999/09/24 : CIA-RDP78-05867A000624520009-2

Approved For Release 1999/09/24 : CIA-RDP78-05867A000624520009-2

FRAME NO.	ROLL NO.	JOB REFERENCE	LATITUDE	LONGITUDE
1409045	G 905-74		31 25 S	23 56 E

COUNTRY: SOUTH AFRICA | SCALE: WAC 1377

AREA NO.	SUBJECT	SUBJECT	SUBJECT	SUBJECT	SUBJECT	SUBJECT	SUBJECT	SUBJECT
RICHMOND				PASSING				
ROUGH ON RT.				NIO				

25X1A

DATE OF PHOTO	TYPE	QUALITY	CLASS	NO. OF CARDS
26 MAY 74				28

CLASSIFICATION: CONFIDENTIAL | CAPTIONED BY

Approved For Release 1999/09/24 : CIA-RDP78-05867A000624520009-2

Approved For Release 1999/09/24 : CIA-RDP78-05867A000624520009-2

F	R	A	N	K	L	I	N			N	O	R	T	H	W	A	R	D			
A	T		R	A	I	L	R	O	A	D		C	R	O	S	S	I	N	G		
	L	K	G.		T	W	D.		S	T	A	T	I	O	N.						

25X1A

[redacted]

DATE OF PHOTO	TYPE	QUALITY	CLASS	NO. OF CARDS
25 MAY 74		7	27	

CLASSIFICATION: CONFIDENTIAL

CAPTIONED BY: JSC

Approved For Release 1999/09/24 : CIA-RDP78-05867A000624520009-2

PHOTO NO.	LOT NO.	MAP REFERENCE	LATITUDE	LONGITUDE
1-403041	G 905-74		30 19 S	29 27 E

COUNTRY SOUTH AFRICA WAC 1378 X

AREA NO.	SUBJECT	SUBJECT	SUBJECT	SUBJECT	SUBJECT	SUBJECT	SUBJECT	SUBJECT
FRANKLIN		SOUTHWARD						
ON SWARTBERG - KOKSTAD								
ROAD AT FRANKLIN								

25X1A

28

DATE OF PHOTO	TYPE	QUALITY	CLASS	NO. OF CARDS
25 MAY 74				

CLASSIFICATION CONFIDENTIAL CAPTIONED BY

Approved For Release 1999/09/24 : CIA-RDP78-05867A000624520009-2

Approved For Release 1999/09/24 : CIA-RDP78-05867A000624520009-2

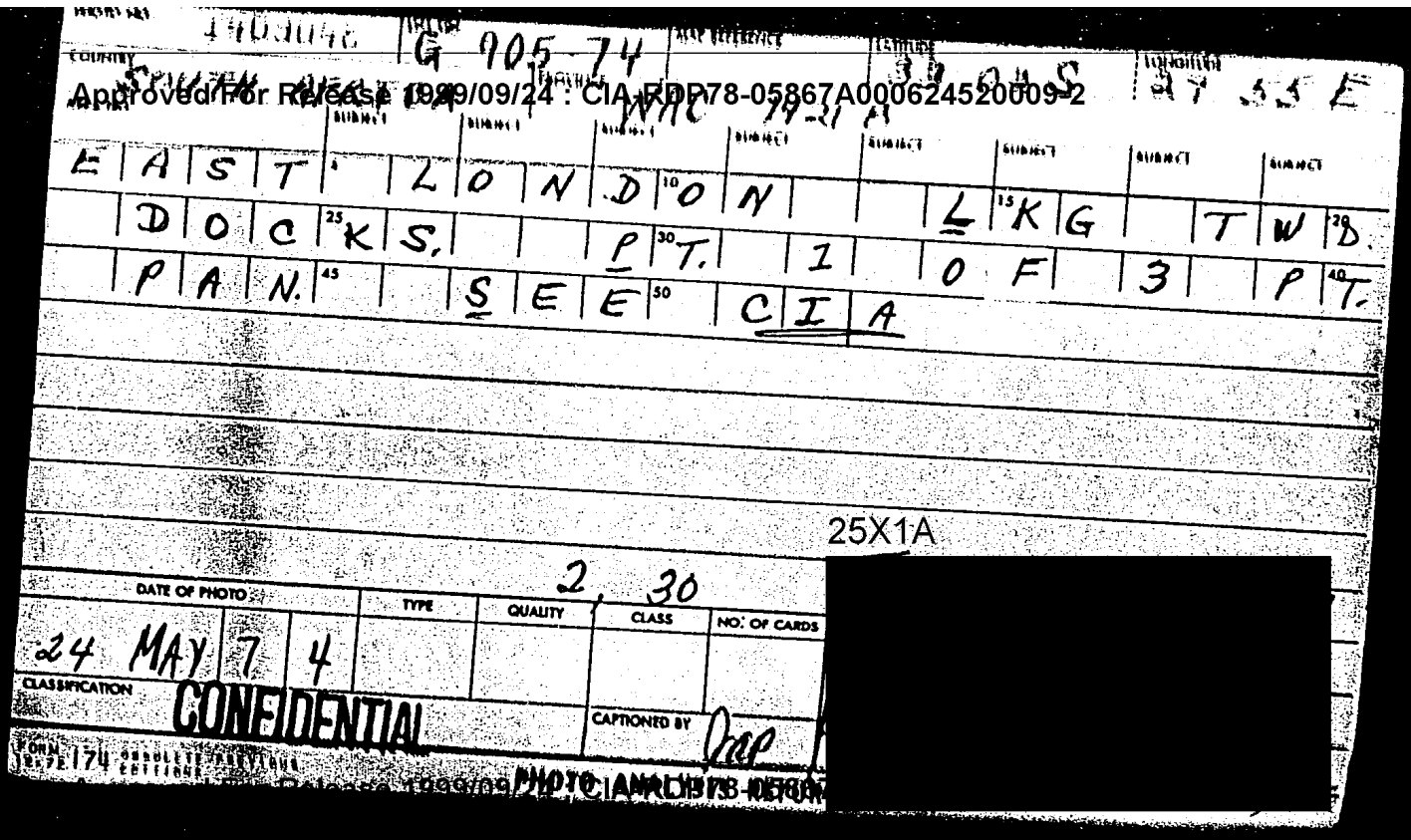

Approved For Release 1999/09/24 : CIA-RDP78-05867A000624520009-2

PHOTO NO. 1409045 | FLT NR. G 705-74 | MAP REFERENCE | LATITUDE 33 02 S | LONGITUDE 27 55 E

COUNTRY SOUTH AFRICA | PROVINCE WTC

AREA NO	SUBJECT	SUBJECT	SUBJECT	SUBJECT	SUBJECT	SUBJECT	SUBJECT	SUBJECT
EAST	5 LONDON				L	15 KG	T	W 20 D
DOCKS.		P	30 T.	2	0 F	3	P	40 T.
PAN.	45	S	EE	50 CIA				

25X1A

[redacted]

2, 30

DATE OF PHOTO	TYPE	QUALITY	CLASS	NO. OF CARDS
24 MAY 74				

CLASSIFICATION CONFIDENTIAL | CAPTIONED BY Jap

PHOTO ANALYSIS REPORT

Approved For Release 1999/09/24 : CIA-RDP78-05867A000624520009-2

Approved For Release 1999/09/24 : CIA-RDP78-05867A000624520009-2

PHOTO NO.	LOT NO.	MAP REFERENCE	LATITUDE	LONGITUDE
1409050	G 905-74		33 02 S	27 55 E

COUNTRY: SOUTH AFRICA PROVINCE: WNC 1218

AREA NO	SUBJECT	SUBJECT	SUBJECT	SUBJECT	SUBJECT	SUBJECT	SUBJECT	SUBJECT
EAST	LONDON		L	KG	T	W	D	
DOCKS.	P T.	3	0	F	3	P T.		
PAN.	SEE	CIA						

25X1A

[redacted]

2, 30

DATE OF PHOTO	TYPE	QUALITY	CLASS	NO. OF CARDS
24 MAY 74				

CLASSIFICATION: CONFIDENTIAL CONTROLLED BY: OSP

PHOTO ANALYSIS REPORT

Approved For Release 1999/09/24 : CIA-RDP78-05867A000624520009-2

Approved For Release 1999/09/24 : CIA-RDP78-05867A000624520009-2

1409051 | IMI NO. G-905-74 | MAP REFERENCE | LATITUDE 33 58 S | LONGITUDE 25 35 E

COUNTRY SOUTH AFRICA | PROVINCE | AREA/NO. WAC 1421A

SUBJECT: PORT ELIZABETH

SUBJECT: ETS SQUARE, PT. 1 OF 4

SUBJECT: PT. PAN, SEE CIA

25X1A

[redacted]

DATE OF PHOTO 23 24 MAY 7 4 | TYPE | QUALITY 6,7 | CLASS | NO. OF CARDS

CLASSIFICATION CONFIDENTIAL | CAPTIONED BY

PHOTO ANALYSIS BRANCH

1999/09/24 : CIA-RDP78-05867A000624520009-2

Approved For Release 1999/09/24 : CIA-RDP78-05867A000624520009-2

1403052	G-905-74		33 58 S	25 36 E

COUNTRY: SOUTH AFRICA
PROVINCE: [illegible]

AREA NO / SUBJECT:

PORT ELIZABETH MARKET SQUARE, PT. 2 OF 4 PT. PAN. SEE CIA

25X1A

6,7

DATE OF PHOTO			TYPE	QUALITY	CLASS	NO. OF CARDS
23,24 MAY	7	4				

CLASSIFICATION: CONFIDENTIAL

CAPTIONED BY: [illegible]

[redacted]

PHOTO ANALYSIS REPORT

Approved For Release 1999/09/24 : CIA-RDP78-05867A000624520009-2

Approved For Release 1999/09/24 : CIA-RDP78-05867A000624520009-2

AIRFIELD	AF FILE	MAP REFERENCE	LATITUDE	LONGITUDE
140905	G-905-74		33 58 S	25 35 E

COUNTRY: SOUTH AFRICA PROVINCE: WNE 1421A

AREA NO	SUBJECT	SUBJECT	SUBJECT	SUBJECT	SUBJECT	SUBJECT	SUBJECT	SUBJECT
PORT ELIZABETH MARK								
ET SQUARE, PT. 3 OF 4								
PT. PLAN. SEE CIA								

25X1A

DATE OF PHOTO	TYPE	QUALITY	CLASS	NO. OF CARDS
2324MAY 74			6/7	

CLASSIFICATION: CONFIDENTIAL CAPTIONED BY: JAP

Approved For Release 1999/09/24 : CIA-RDP78-05867A000624520009-2

Approved For Release 1999/09/24 : CIA-RDP78-05867A000624520009-2

PHOTO NO. 140304 | IDENT NO. G-905-74 | MAP REFERENCE | LATITUDE 33 56 S | LONGITUDE 25 35 E

COUNTRY SOUTH AFRICA | STATE NAT'L

AREA NO	SUBJECT	SUBJECT	SUBJECT	SUBJECT	SUBJECT	SUBJECT	SUBJECT	SUBJECT
PORT ELIZABETH MARK								
ET SQUARE, PT. 4 OF 4								
PT. PAN, SEE CIA								

25X1A

[redacted]

DATE OF PHOTO	TYPE	QUALITY	CLASS	NO. OF CARDS
23,24 MAY 74			6,7	

CLASSIFICATION CONFIDENTIAL | CAPTIONED BY

PHOTO ANALYSIS REPORT

Approved For Release 1999/09/24 : CIA-RDP78-05867A000624520009-2

Approved For Release 1999/09/24 : CIA-RDP78-05807A000624520009-2

PHOTO NO. 1409055 | LOT NO. G 905-74 | MAP REFERENCE 32 50 S 27 55 E

COUNTRY SOUTH AFRICA | TARGET WAC 1421A

AREA NO	SUBJECT	SUBJECT	SUBJECT	SUBJECT	SUBJECT	SUBJECT	SUBJECT	SUBJECT
KEI RIVER LKG SOUTH								
WEST WARD BACK ACROSS								
BRIDGE.								

25X1A

[redacted]

2829

DATE OF PHOTO	TYPE	QUALITY	CLASS	NO. OF CARDS
25 MAY 74				

CLASSIFICATION CONFIDENTIAL

CAPTIONED BY JSP

PHOTO ANALYSIS REPORT

Approved For Release 1999/09/24 : CIA-RDP78-05807A000624520009-2

Approved For Release 1999/09/24 : CIA-RDP78-05867A000624520009-2

PHOTO NO. 1409056 | LOT NO. G 905-14 | MAP REFERENCE | 34 03 S | 33 22 E

COUNTRY SOUTH AFRICA | AREA NO | SUBJECT | SUBJECT | SUBJECT | SUBJECT | SUBJECT | SUBJECT | SUBJECT | SUBJECT

PLETTENBERGBAAI N E W

PLETTENBERG BAY HOTEL ON BEACH.

25X1A

[redacted]

7, 29

DATE OF PHOTO	TYPE	QUALITY	CLASS	NO. OF CARDS
23, 24 MAY 74				

CLASSIFICATION CONFIDENTIAL | CAPTIONED BY Jap

Approved For Release 1999/09/24 : CIA-RDP78-05867A000624520009-2

PICTURE ANALYSIS REPORT

Approved For Release 1999/09/24 : CIA-RDP78-05867A000624520009-2

PHOTO NO.	IDI NO.	MAP REFERENCE	LATITUDE	LONGITUDE
40305T	G 905-14		34 02 S	23 02 E

COUNTRY: SOUTH AFRICA PROVINCE: NAC 1422 C

AREA NO	SUBJECT	SUBJECT	SUBJECT	SUBJECT	SUBJECT	SUBJECT	SUBJECT	SUBJECT
KNYSNA		BRIDGE			OVER			
LAGOON		LOOKING			NORTH			
WARD.								

25X1A

[redacted]

28

DATE OF PHOTO	TYPE	QUALITY	CLASS	NO. OF CARDS
23,24 MAY 74				

CLASSIFICATION: CONFIDENTIAL CAPTIONED BY: dcp

Approved For Release 1999/09/24 : CIA-RDP78-05867A000624520009-2

Approved For Release 1999/09/24 : CIA-RDP78-05867A000624520009-2

MISSION 1409056 | G 405-74 | | 33 59S | 22 34E

COUNTRY: SOUTH AFRICA | WAC 1422 B

AREA NO. / SUBJECT:

KAAIMANS RIVER RAILROAD BRIDGE AT MOUTH OF RIVER.

27,29

25X1A

[redacted]

DATE OF PHOTO	TYPE	QUALITY	CLASS	NO. OF CARDS
23 MAY 74				

CLASSIFICATION: CONFIDENTIAL

CAPTIONED BY: JWP

Approved For Release 1999/09/24 : CIA-RDP78-05867A000624520009-2

Approved For Release 1999/09/24 : CIA-RDP78-05867A000624520009-2

PHOTO NO 1409059 | G 405-74 | MAP REFERENCE | LATITUDE 34 22 S | LONGITUDE 21 53 E

COUNTRY SOUTH AFRICA | PROVINCE WAC 1422C

AREA NO

SUBJECT	SUBJECT	SUBJECT	SUBJECT	SUBJECT	SUBJECT	SUBJECT	SUBJECT
GOURITS		RAIL					
BRIDGE	OVER	RIVER					
NHWY.	N2.						

25X1A

[redacted]

DATE OF PHOTO	TYPE	QUALITY	CLASS	NO. OF CARDS
23 MAY 74			27,28	

CLASSIFICATION CONFIDENTIAL

CAPTIONED BY [illegible]

PHOTO ANALYSIS

Approved For Release 1999/09/24 : CIA-RDP78-05867A000624520009-2

PHOTO NO. | LOT NO. G 705-17 | 34 205 | 27 53 F

COUNTRY SOUTH AFRICA

AREA (4)	SUBJECT	SUBJECT	SUBJECT	SUBJECT	SUBJECT	SUBJECT	SUBJECT	SUBJECT
GOURITS		10 RAIL	11 E	ROAD				
BRIDGE		30 OVER	RIVER	40				
NHWY.	N2	50						

25X1A

[redacted]

27 28

DATE OF PHOTO	TYPE	QUALITY	CLASS	NO. OF CARDS
22, 23 MAY 74				

CLASSIFICATION CONFIDENTIAL CAPTIONED BY dap

Approved For Release 1999/09/24 : CIA-RDP78-05867A000624520009-2

Approved For Release 1999/09/24 : CIA-RDP78-05867A000624520009-2

REEL NO. 1409061	ROLL NO. G 905-74	LATITUDE 34 12 S	LONGITUDE 21 36 E

COUNTRY SOUTH AFRICA PROVINCE WNC 1932C

AREA NO.	SUBJECT	SUBJECT	SUBJECT	SUBJECT	SUBJECT	SUBJECT	SUBJECT	SUBJECT
ALBERTINIA		LK	G		EAST			
WARD	23	ALONG	30	THE	33	MAIN	40	
STREET.	43		50					

25X1A

[redacted]

6,7

DATE OF PHOTO	TYPE	QUALITY	CLASS	NO. OF CARD
22,23 MAY 74				

CLASSIFICATION CONFIDENTIAL CAPTIONED BY Jap

Approved For Release 1999/09/24 : CIA-RDP78-05867A000624520009-2

Approved For Release 1999/09/24 : CIA-RDP78-05867A000624520009-2

			LATITUDE 34 06 S	LONGITUDE 21 16 E
COUNTRY SOUTH AFRICA		WAC 1422 C		

AREA NO | SUBJECT | SUBJECT | SUBJECT | SUBJECT | SUBJECT | SUBJECT | SUBJECT | SUBJECT

RIVERSDALE ROAD & RAIL BRIDGE ACROSS KAFFERKUILS RIVER.

25X1A

27, 28

[redacted]

DATE OF PHOTO	TYPE	QUALITY	CLASS	NO. OF CARDS
22, 23 MAY 74				

CLASSIFICATION CONFIDENTIAL

CAPTIONED BY

Approved For Release 1999/09/24 : CIA-RDP78-05867A000624520009-2

Approved For Release 1999/09/24 : CIA-RDP78-05867A000624520009-2

PHOTO NO.		MAP REFERENCE	LATITUDE	LONGITUDE
[illegible]0306[illegible]	G 905-74		34 06 S	21 16 E

COUNTRY: SOUTH AFRICA — WAC 1122 C

AREA NO / SUBJECT:

RIVERSDALE LKG EAST WARD ON MAIN STREET

25X1A

[redacted]

DATE OF PHOTO	TYPE	QUALITY	CLASS	NO. OF CARDS
22 23 MAY 74			6.7	

CLASSIFICATION: CONFIDENTIAL

CAPTIONED BY: [illegible]

Approved For Release 1999/09/24 : CIA-RDP78-05867A000624520009-2

Approved For Release 1999/09/24 : CIA-RDP78-05867A000624520

Approved For Release 1999/09/24 : CIA-RDP78-05

Approved For Release 1999/09/24 : CIA-RDP78-05862A000624520009-2

1409064 | 2 905-74 | 34 06 S | 21 16 E

COUNTRY SOUTH AFRICA | PROVINCE W/AG

AREA NO	SUBJECT	SUBJECT	SUBJECT	SUBJECT	SUBJECT	SUBJECT	SUBJECT	SUBJECT
RIVERSDALE		LK G		EAST				
WARD 25	ON	MAIN		STREET.				
45		50						

25X1A

[redacted]

6,7

DATE OF PHOTO	TYPE	QUALITY	CLASS	NO. OF CARDS
23 MAY 74				

CLASSIFICATION CONFIDENTIAL | CAPTIONED BY Qual

Approved For Release 1999/09/24 : CIA-RDP78-05862A000624520009-2

Approved For Release 1999/09/24 : CIA-RDP78-05867A000624520009-2

1409065	G 905-74		34 02 S	20 26 E

COUNTRY SOUTH AFRICA PROVINCE WHC 1422 D

AREA NO	SUBJECT	SUBJECT	SUBJECT	SUBJECT	SUBJECT	SUBJECT	SUBJECT	SUBJECT
SWELLENDAM		LKG		NORT				
HEASTWARD		DOWN		MAIN				
STREET		OF		TOWN.				

25X1A

[redacted]

6, 7, 8

DATE OF PHOTO	TYPE	QUALITY	CLASS	NO. OF CARDS
22 MAY 74				

CLASSIFICATION CONFIDENTIAL CAPTIONED BY QRP

Approved For Release 1999/09/24 : CIA-RDP78-05867A000624520009-2

Approved For Release 1999/09/24 : CIA-RDP78-05867A000624520009-2

1409066 | WING NO. G 905-74 | MAP REFERENCE | LATITUDE 34 02 S | LONGITUDE 20 26 E

COUNTRY SOUTH AFRICA | PROVINCE WAC 1422 A

SUBJECT	SUBJECT	SUBJECT	SUBJECT	SUBJECT	SUBJECT	SUBJECT	SUBJECT
SWELLENDAM				LKG		NORTH	
HEAST WARD				DOWN		MAIN	
STREET		OF		TOWN.			

25X1A

[redacted]

DATE OF PHOTO 22 MAY 74 | TYPE | QUALITY 6, 7, 8 | CLASS | NO. OF CARD

CLASSIFICATION CONFIDENTIAL | CAPTIONED BY PHOTO ANALYSTS-USPG

FORM 78-72 | 70 OBSOLETE EDITION | Approved For Release 1999/09/24 : CIA-RDP78-05867A000624520009-2

PHOTO NO. 1409067 | JOB NO. G 905-74 | MAP REFERENCE | LATITUDE 34 10 S | LONGITUDE 19 55 E

Approved For Release 1999/09/24 : CIA-RDP78-05867A000624520009-2

COUNTRY SOUTH AFRICA | PROVINCE WNC 14228

AREA NO	SUBJECT	SUBJECT	SUBJECT	SUBJECT	SUBJECT	SUBJECT	SUBJECT	SUBJECT
RIVIERSONDEREND								
EAST THROUGH CENTER								
OF TOWN								

25X1A

[redacted]

47

DATE OF PHOTO	TYPE	QUALITY	CLASS	NO. OF CARDS
22 MAY 74				

CLASSIFICATION CONFIDENTIAL | CAPTIONED BY

Approved For Release 1999/09/24 : CIA-RDP78-05867A000624520009-2

Approved For Release 1999/09/24 : CIA-RDP78-05867A000624520009-2

AREA NO	FILM NO	MAP REFERENCE	GRID COORDINATES	
	1403066	G 905-14	3413 S	1925E

COUNTRY: SOUTH AFRICA | PROVINCE: NATAL | 1120N

SUBJECT	SUBJECT	SUBJECT	SUBJECT	SUBJECT	SUBJECT	SUBJECT	SUBJECT
CALEDON							
THROUGH WEST ST.							
3 PT. PAN.							

SEE CIA

↳ about 2 blocks

25X1A

[redacted]

DATE OF PHOTO	TYPE	QUALITY	CLASS	NO. OF CARDS
22 MAY 74		6,7		

CLASSIFICATION: CONFIDENTIAL

CAPTIONED BY: [illegible]

PHOTO ANALYSIS UNIT

Approved For Release 1999/09/24 : CIA-RDP78-05867A000624520009-2

Approved For Release 1999/09/24 : CIA-RDP78-05867A000624520009-2

PHOTO NO. 1100065 LOT NO. G 905-74 MAP REFERENCE

COUNTRY SOUTH AFRICA

AREA NO

SUBJECT 1 SUBJECT 2 SUBJECT 3 SUBJECT 4 SUBJECT 5 SUBJECT 6 SUBJECT 7

CALEDON 10 KG SOUTH 20

HROUGH WEST PT. 2 0 40

3 PT. PAN. 50 SEE CIA

about 2 blocks

25X1A

[redacted]

67

DATE OF PHOTO	TYPE	QUALITY	CLASS	NO. OF CARDS
22 MAY 74				

CAPTIONED BY

CLASSIFICATION CONFIDENTIAL

PHOTO ANALYSIS REPORT

Approved For Release 1999/09/24 : CIA-RDP78-05867A000624520009-2

Approved For Release 1999/09/24 : CIA-RDP78-05867A000624520009-2

PHOTO NO.	FLT NO.	MAP REFERENCE	LATITUDE	LONGITUDE
140300	G 905-74		34 13 S	77 25 E

COUNTRY SOUTH AFRICA WAC 77X2

AREA NO	SUBJECT	SUBJECT	SUBJECT	SUBJECT	SUBJECT	SUBJECT	SUBJECT	SUBJECT
CALEDON			LKG		SOUTH			
HROUGH		W E S T.			P T.		3	0 F
3	P T.	P A N.		S	E E	C I A		

about 2 blocks

25X1A

[redacted]

DATE OF PHOTO	TYPE	QUALITY	CLASS	NO. OF CARDS
22 MAY 74				

67

CLASSIFICATION CONFIDENTIAL CAPTIONED BY

Approved For Release 1999/09/24 : CIA-RDP78-05867A000624520009-2

Approved For Release 1999/09/24 : CIA-RDP78-05867A000624520009-2

1409071 | (18) HQ | G 905-74 | LP REFERENCE | LATITUDE 34 43 S | LONGITUDE 19 25 E

COUNTRY SOUTH AFRICA (REPUBLIC OF) | 1422D

SUBJECT: CALEDON

SUBJECT: L K G

SUBJECT: SOUTH

SUBJECT: CROSS STREET FROM MAIN

SUBJECT: INST.

25X1A

[redacted]

678

DATE OF PHOTO: 22 MAY 74 | TYPE | QUALITY | CLASS | NO. OF CARDS

CLASSIFICATION: CONFIDENTIAL

CAPTIONED BY: lap

FORM 1672 174 PREVIOUS EDITIONS

CHIEF, ANALYSIS BRANCH

Approved For Release 1999/09/24 : CIA-RDP78-05867A000624520009-2

Approved For Release 1999/09/24 : CIA-RDP78-05867A000624520009-2

PHOTO NO. 140907 | LOT NO. 4 905 74 | MAP REFERENCE | LATITUDE 34 05 S | LONGITUDE 18 51 E

COUNTRY SOUTH AFRICA | WAC 1422B

AREA NO	SUBJECT	SUBJECT	SUBJECT	SUBJECT	SUBJECT	SUBJECT	SUBJECT	SUBJECT
SOMERSET		[10]WEST		[15](NR)			G [20]A
RDEN [25]	ROUT	[30]E		(N2)	[35]L	KG		S [40]O
UTHE [45]AST.			[50]					

25X1A

[redacted]

DATE OF PHOTO	TYPE	QUALITY	CLASS	NO. OF CARDS
21-22 MAY 74		1/		

CLASSIFICATION CONFIDENTIAL | EXAMINED BY

Approved For Release 1999/09/24 : CIA-RDP78-05867A000624520009-2

Approved For Release 1999/09/24 : CIA-RDP78-05867A000624520009-2

PHOTO NO. HLE3U4 LOT NO. G 905-74 MAP REFERENCE LATITUDE 34 08 S LONGITUDE 18 26 E

COUNTRY SOUTH AFRICA WAC 1922A

AREA NO	SUBJECT	SUBJECT	SUBJECT	SUBJECT	SUBJECT	SUBJECT	SUBJECT	SUBJECT
FISH HOEK		LKG		SOUTH E				
AST.		NOTE		CHURCH ON				
RIGHT.								

25X1A

[redacted]

DATE OF PHOTO 25 MAY 74 | TYPE | QUALITY | CLASS 7 | NO. OF CARDS 9

CLASSIFICATION CONFIDENTIAL CAPTIONED BY Jac

Approved For Release 1999/09/24 : CIA-RDP78-05867A000624520009-2

IMAGERY ANALYSIS REPORT

Approved For Release 1999/09/24 : CIA-RDP78-05867A000624520009-2

PHOTO NO. 140307 | ROLL 2905-74 | | 33 56 5 | 18 22 E

COUNTRY SOUTH AFRICA | WAC 1422A

AREA NO	SUBJECT	SUBJECT	SUBJECT	SUBJECT	SUBJECT	SUBJECT	SUBJECT	SUBJECT
CLIFTON BEACH TOWN.								
TWELVE APOSTLES MT.								
IN BKG. P T. 1 OF 3 PT.								
PAN. SEE CIA								

25X1A

[redacted]

DATE OF PHOTO: 21 MAY 74 | TYPE: J | QUALITY: 6,7 | CLASS | NO. OF CARDS

CLASSIFICATION: CONFIDENTIAL | CAPTIONED BY: Q.P

Approved For Release 1999/09/24 : CIA-RDP78-05867A000624520009-2

Approved For Release 1999/09/24 : CIA-RDP78-05867A000624520009-2

ADRTR	IMAGE	INT NEGATIVE	LOCATION
1403075	G 905-14	33 56 S	18 22 E

COUNTRY: SOUTH AFRICA | WAC 1422A

AREA NO	SUBJECT	SUBJECT	SUBJECT	SUBJECT	SUBJECT	SUBJECT	SUBJECT	SUBJECT
CLIFTON BEACH TOWN								
TWELVE APOSTLES MT.								
IN BKG. PT. 2 OF 3 PT.								
PAN. SEE CIA								

25X1A

[redacted]

DATE OF PHOTO	TYPE	QUALITY	CLASS	NO. OF CARDS
21 MAY 74				

CLASSIFICATION: CONFIDENTIAL

CAPTIONED BY: JAP

Approved For Release 1999/09/24 : CIA-RDP78-05867A000624520009-2

Approved For Release 1999/09/24 : CIA-RDP78-05867A000624520009-2

SOUTH AFRICA

AREA NO	SUBJECT	SUBJECT	SUBJECT	SUBJECT	SUBJECT	SUBJECT	SUBJECT	SUBJECT
CLIFTON BEACH TOWN								
TWELVE APOSTLES MT.								
IN BKG. PT. 3 OF 3 PT.								
PAN. SEE CIA								

25X1A

[redacted]

DATE OF PHOTO	TYPE	QUALITY	CLASS	NO. OF CARDS
21 MAY 74				

CLASSIFICATION CONFIDENTIAL

Approved For Release 1999/09/24 : CIA-RDP78-05867A000624520009-2

Approved For Release 1999/09/24 : CIA-RDP78-05867A000624520009-2

1403011	B 905-74		33 55 15	18 22 E	

SOUTH AFRICA WAC 1923A

AREA NO	SUBJECT	SUBJECT	SUBJECT	SUBJECT	SUBJECT	SUBJECT	SUBJECT	SUBJECT
BANTRY BAY					LKG	SOUT		
HWARD ON					VICTORIA	R		
AD.								

25X1A

[redacted]

DATE OF PHOTO	TYPE	QUALITY	CLASS	NO. OF CARDS
21 MAY 74			6,7	

CLASSIFICATION CONFIDENTIAL CAPTIONED BY

Approved For Release 1999/09/24 : CIA-RDP78-05867A000624520009-2

Approved For Release 1999/09/24 : CIA-RDP78-05867A000624520009-2

PHOTO NO. 3078 LOT NO. G 905-74 MAP REFERENCE LATITUDE 33 55 S 16

COUNTRY SOUTH AFRICA

AREA NO

SUBJECT: SEA WARD THE

SUBJECT: POINT ALONG

SUBJECT: WAC

SUBJECT: LKG

SUBJECT: SOUTH AND

SUBJECT: BY

25X1A

[redacted]

2678

DATE OF PHOTO: 21 MAY 74 TYPE QUALITY CLASS NO. OF CARDS

CAPTIONED BY Jap

CLASSIFICATION CONFIDENTIAL PHOTO INTERPRETATION REPORT

Approved For Release 1999/09/24 : CIA-RDP78-05867A000624520009-2

Approved For Release 1999/09/24 : CIA-RDP78-05867A000624520009-2

NEGATIVE NO	ROLL NO	MAP REFERENCE	LATITUDE	LONGITUDE
1409075	G 905-74		33 55 S	18 22 E

COUNTRY SOUTH AFRICA PROVINCE WAC 1422A

AREA NO	SUBJECT	SUBJECT	SUBJECT	SUBJECT	SUBJECT	SUBJECT	SUBJECT	SUBJECT
SEA	POINT		LKG	SOUTH				
WARD	ALONG		STR	AND		BY		
	THE	SEA.						

25X1A

[redacted]

67

DATE OF PHOTO	TYPE	QUALITY	CLASS	NO. OF CARDS
21 MAY 74				

CLASSIFICATION CONFIDENTIAL CAPTIONED BY

Approved For Release 1999/09/24 : CIA-RDP78-05867A000624520009-2

Approved For Release 1999/09/24 : CIA-RDP78-05867A000624520009-2

1409086	G 405-74		33 55 S	18 25 E
SOUTH AFRICA		WAC 1422A		

CAPE TOWN / BLOCK N
ORTH EAST OF STRIJOM
CIRCLE. CONSTRUCTION
IN BKG.

25X1A

67

DATE OF PHOTO	TYPE	QUALITY	CLASS	NO. OF CARDS
21 MAY 74				

CLASSIFICATION CONFIDENTIAL CAPTIONED BY Jap

[redacted]

PHOTO ANALYSIS REPOR

Approved For Release 1999/09/24 : CIA-RDP78-0586

Approved For Release 1999/09/24 : CIA-RDP78-05867A000624520009-2

COUNTRY		MAP REFERENCE	LATITUDE	LONGITUDE
SOUTH AFRICA	PROVINCE WAC 1922A	G 905-74	33 55 S	18 25 E

AIR NO.

SUBJECT	SUBJECT	SUBJECT	SUBJECT	SUBJECT	SUBJECT	SUBJECT	SUBJECT
CAPE TOWN		LKG	SOUTH				
UP CABLE WAY		TO	TOP				
OF TABLE MTN.							

25X1A

[redacted]

DATE OF PHOTO	TYPE	QUALITY	CLASS	NO. OF CARDS
20 MAY 74			79	

CLASSIFICATION: CONFIDENTIAL

CAPTIONED BY: Jap

1999/09/24 : CIA-RDP78-05867A000624520009-2

Approved For Release 1999/09/24 : CIA-RDP78-05867A000624520009-2

PHOTO NO.	LOT NO.	MAP REFERENCE	LATITUDE	LONGITUDE
1403082	2 405-74		33 55 S	18 25 E

COUNTRY: SOUTH AFRICA PROVINCE: WC 17224

AREA NO	SUBJECT	SUBJECT	SUBJECT	SUBJECT	SUBJECT	SUBJECT	SUBJECT	SUBJECT
CAPE TOWN LKG NORTH								

ION AERIAL CABLEWAY TO TABLE MTN WITH LOWER STATION BELOW.

25X1A

[redacted]

6179

DATE OF PHOTO	TYPE	QUALITY	CLASS	NO. OF CARDS
20 MAY 74				

CLASSIFICATION: CONFIDENTIAL CAPTIONED BY: [illegible]

Approved For Release 1999/09/24 : CIA-RDP78-05867A000624520009-2

Approved For Release 1999/09/24 : CIA-RDP78-05867A000624520009-2

AMS NO.	NO.	MAP REFERENCE	LATITUDE	LONGITUDE
1409085	G 905-74		34 07 S	18 26 E

COUNTRY Bechuanaland PROVINCE Wrc 1422 D

AREA NO	SUBJECT	SUBJECT	SUBJECT	SUBJECT	SUBJECT	SUBJECT	SUBJECT	SUBJECT
K A L K 5 B A A I 10	T O W N 15							20
25				30			35	40
45				50				

25X1A

7,27,29

DATE OF PHOTO	TYPE	QUALITY	CLASS	NO. OF CARDS
20 MAY 74				

CLASSIFICATION CONFIDENTIAL CAPTIONED BY

Approved For Release 1999/09/24 : CIA-RDP78-05867A000624520009-2

Approved For Release 1999/09/24 : CIA-RDP78-05867A000624520009-2

1409084

G 905-74

COUNTRY SOUTH VIETNAM

PROVINCE WAC

MAP REFERENCE 1422 II

LATITUDE 34 87 S

LONGITUDE 18 24 E

REMARKS

SUBJECT	SUBJECT	SUBJECT	SUBJECT	SUBJECT	SUBJECT	SUBJECT	SUBJECT
K A L K B A A I			T O W N				

25X1A

[redacted]

DATE OF PHOTO 20 MAY 74

TYPE

QUALITY

CLASS 7, 2, 7, 29

NO. OF CARDS

CLASSIFICATION CONFIDENTIAL

CAPTIONED BY

1999/09/24 : CIA-RDP78-05867A000624520009-2

Approved For Release 1999/09/24 : CIA-RDP78-05867A000624520009-2

1409082

REF NO. G-905-74

MAP REFERENCE

LATITUDE 34 07 S

LONGITUDE 18 26 E

COUNTRY SOUTH AFRICA

PROVINCE WAC 1422 D

SUBJECT	SUBJECT	SUBJECT	SUBJECT	SUBJECT	SUBJECT	SUBJECT	SUBJECT
K A L K B A A I			T O W N				

25X1A

[redacted]

DATE OF PHOTO	TYPE	QUALITY	CLASS	NO. OF CARDS
20 MAY 74			7	

CLASSIFICATION CONFIDENTIAL

CAPTIONED BY jap

FORM 1670 174 OBSOLETE PREVIOUS EDITIONS

PHOTO ANALYSIS BRANCH

Approved For Release 1999/09/24 : CIA-RDP78-05867A000624520009-2

Approved For Release 1999/09/24 : CIA-RDP78-05867A000624520009-2

1409080 | IBI NO. G-905-74 | MAP REFERENCE | LATITUDE 34 07 S | LONGITUDE 18 2 E

COUNTRY SOUTH AFRICA | PROVINCE CAPE PROVINCE

AREA NO. | SUBJECT | SUBJECT | SUBJECT | SUBJECT | SUBJECT | SUBJECT | SUBJECT | SUBJECT

ST. JAMES HOUSES

NG FALSE BAY, MAIN RD

AD.

DATE OF PHOTO 20 MAY 74 | TYPE | QUALITY | CLASS 1 | NO. OF CARDS

CLASSIFICATION CONFIDENTIAL | CAPTIONED BY JAP

25X1A

[redacted]

FORM 1674 PREPARED PREVIOUS EDITIONS

PHOTO ANALYSIS [illegible]

Approved For Release 1999/09/24 : CIA-RDP78-05867A000624520009-2

COUNTRY				LATITUDE	LONGITUDE
[illegible]	[illegible]	[illegible]	[illegible]	34 07 S	18 28 E

AREA NO	SUBJECT	SUBJECT	SUBJECT	SUBJECT	SUBJECT	SUBJECT	SUBJECT	SUBJECT
MUIZENBERG					LK	G	SOUT	
HWARD		TWD		RAILROAD				
TATION				MAIN ROAD.				

25X1A

[redacted]

DATE OF PHOTO	TYPE	QUALITY	CLASS	NO. OF CARDS
20 MAY 74				

CLASSIFICATION: CONFIDENTIAL

CAPTIONED BY: [illegible]

PHOTO ANALYSIS [illegible] 1999/09/24 : CIA-RDP78-05867A000624520009-2

Approved For Release 1999/09/24 : CIA-RDP78-05867A000624520009-2

PHOTO NO.	LOT NO.	MAP REFERENCE	LATITUDE	LONGITUDE
140508	G 705-74		34 07 S	18 28 E

COUNTRY SOUTH AFRICA W/C 1422 A

AREA NO	SUBJECT	SUBJECT	SUBJECT	SUBJECT	SUBJECT	SUBJECT	SUBJECT	SUBJECT
MUIZENBERG					LKG		SOUT	
HWARD		ENTERING			TOWN.			
PT.	1	OF	2		PT.	PAN.	SEE	

CIA

25X1A

[redacted]

DATE OF PHOTO	TYPE	QUALITY	CLASS	NO. OF CARDS
20 MAY 74			6,7	

CLASSIFICATION CONFIDENTIAL CAPTIONED BY

Approved For Release 1999/09/24 : CIA-RDP78-05867A000624520009-2

Approved For Release 1999/09/24 : CIA-RDP78-05867A000624520009-2

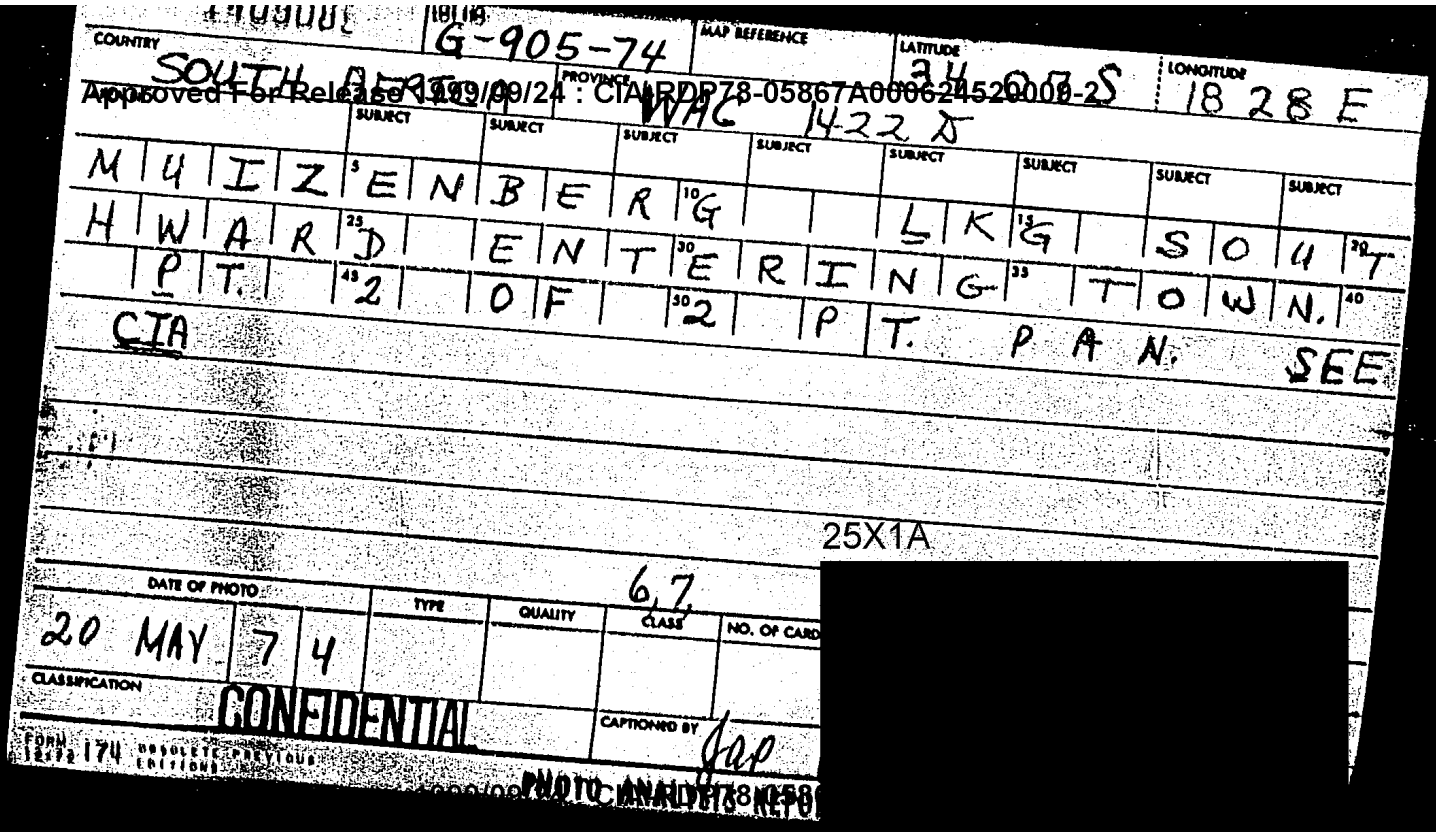

Approved For Release 1999/09/24 : CIA-RDP78-05867A000624520009-2

REGION		QUAD		DATE RECEIVED		LATITUDE		LONGITUDE	
1409USC		G 105 74				33 55S		18 25E	

COUNTRY SOUTH AFRICA PROVINCE WAC 1422 A

AREA NO	SUBJECT	SUBJECT	SUBJECT	SUBJECT	SUBJECT	SUBJECT	SUBJECT	SUBJECT
CAPE TOWN LKG WEST								
ARD TO CENTER FROM R								
OUTEN 2.								

25X1A

[redacted]

67

DATE OF PHOTO	TYPE	QUALITY	CLASS	NO. OF CARDS
19 MAY 74				

CLASSIFICATION CONFIDENTIAL CAPTIONED BY Dap

Approved For Release 1999/09/24 : CIA-RDP78-05867A000624520009-2

Approved For Release 1999/09/24 : CIA-RDP78-05867A000624520009-2